

Teesside Works, Redcar





















NOTES

1. FOR DETAILS OF THE WETLANDS REFER TO BRAN SANDS LAGOON MITIGATION AND MONITORING STRATEGY DRAFT APPENDIX 3.1 TO DOCUMENT 6.3
2. BASED ON SOLID QUAY CONSTRUCTION.
3. FOR ABOVE GROUND PIPES SEE DRAWINGS PB1586-SK490 TO PB1586-SK497 AND PB1586-SK1040 TO PB1586-SK1046.



KEY PLAN

LEGEND

-  ORDER LIMITS
-  QUAYSIDE ENCLOSURED HULL
-  DREDGED AREA
-  DREDGED SIDE SLOPES
-  EXTENT OF BERTH POCKET
-  TRANSFER TONG
-  SLURGE BINS
-  CONVEYORS AT THE QUAY
-  QUAY STRUCTURE
-  SECTION MARKER
-  ROADS
-  ADMINISTRATIVE AREAS ETC.
-  TYPE A - OPEN CONVEYOR - 2 LUGS
-  TYPE B - CHAIN ENCLOSED CONVEYOR - 2 LEGS
-  HANDMAINT AREA
-  WALKWAYS
-  CONCRETE FOUNDATION LOCATIONS
-  PIERCE ONLY
-  EXISTING BUILDING
-  CROWN ESTATES LANDOWNERSHIP BOUNDARY

C	18/03/15	PLANNING ISSUE	LW	DGB
B	18/03/15	PLANNING ISSUE	LW	DGB
A	11/03/15	PLANNING ISSUE	CH	MH
REV	DATE	DESCRIPTION	BY	CHK

REVISIONS



PROJECT YORK POTASH

TITLE THE YORK POTASH
HARBOUR FACILITIES ORDER 201X
LAYOUT PLANS (GROUND LEVEL)
SOUTHERN ROUTE SHEET 1
REGULATION 5 (2)(o)
DOCUMENT 3.2H



DRAWN TF		CHECKED SRS	PASSED RP
DATE FEB '15		CLIENT'S REF.	
SCALE AT A0 1:1000		AUTOCAD REF. PB1586-SK720-725	
DRAWING No. PB1586-SK721			REVISION C